

1/3

Surveying Plain
CA/5059/91



SHOWING THE PROPOSED BUILDING OF KARUMATHI MANDAPAM IN S.H. 34 OF THIS NEEK-

MALAI VILLAGE AT PLOT NO 14, LAKSHMI PURAM - THIRUNGERMALAI TOWN PANCHAYAT

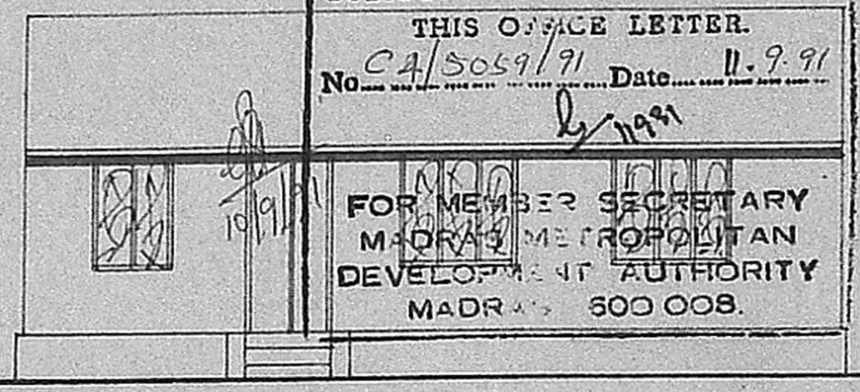
28/3/91

llm
29/3

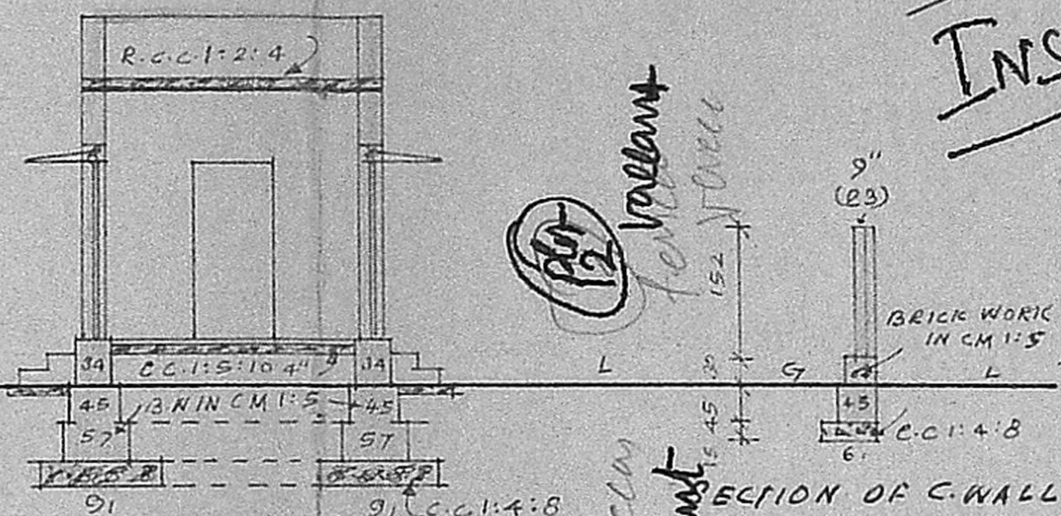
Planning Permt. No. C/PP/17/1/91
APPROVED
SUBJECT TO THE CONDITIONS IN THIS OFFICE LETTER.
No. CA/5059/91 Date 11.9.91
FOR MEMBER SECRETARY
MADRAS METROPOLITAN
DEVELOPMENT AUTHORITY
MADRAS 600 008.

SCALE 1:100

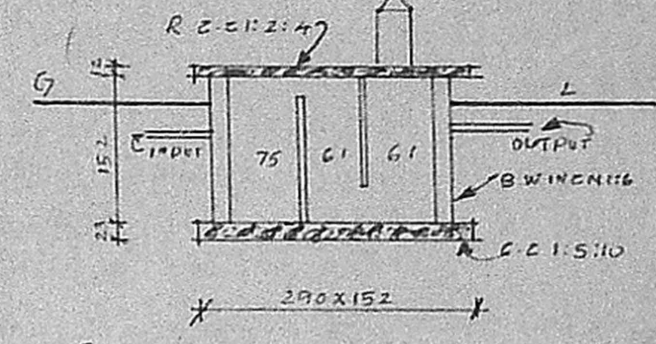
INSPECTION PLAN
P 4891



FRONT ELEVATION

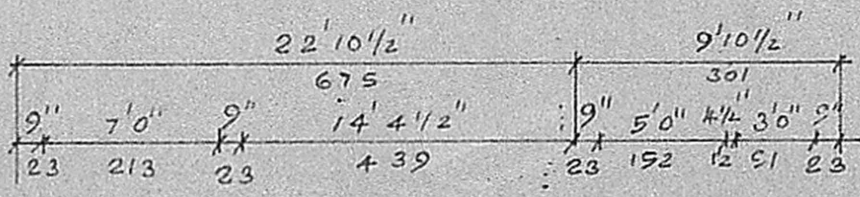


SECTION AB

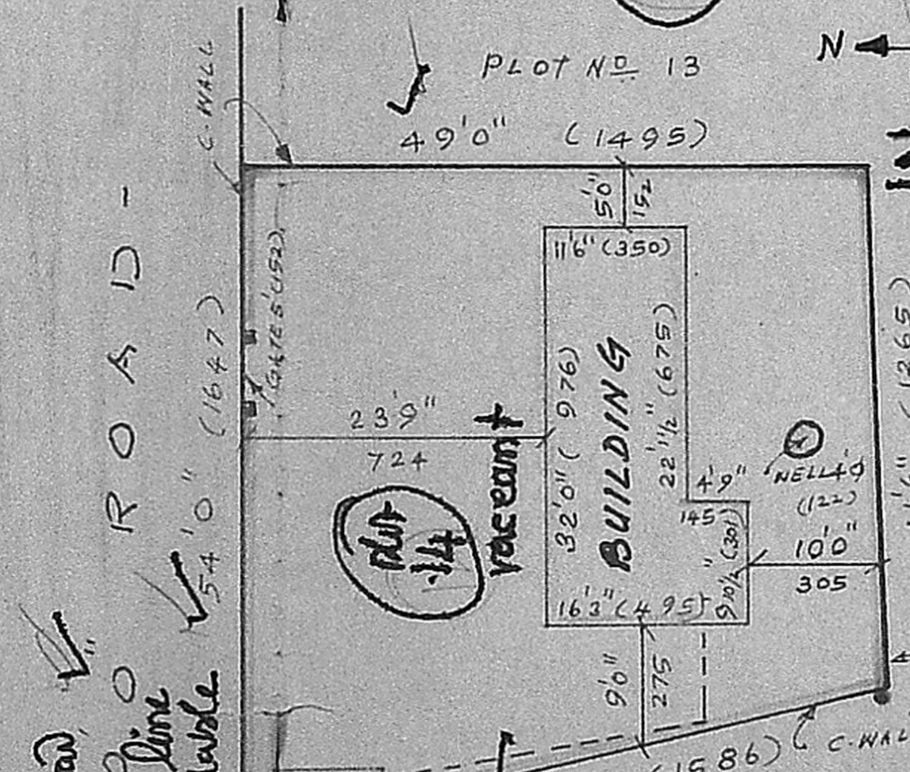


SECTION OF SEPTIC TANK

SITE PLAN
SCALE 1:200



PLAN



Mettupalayam Road
Electricity line available

REFERENCE:-

D	DOOR	100x198
D1	99	75x183
W	WINDOW	91x122
W1	99	137x122
V	VENTILATOR	91x61
PLOT AREA		225.19 M ²
BUILDING AREA		38.55 M ²
OPEN SPACE		188.64 M ²

V. RAMAMURTHY
LICENSED SURVEYOR
TAMIL NADU
NO.15, PANCHAYAT COLONY
CHROMPET, MADRAS - 600 044

Managing Trustees
SHREE GAYATHRI TRUST.
Plot No. 45, LAKSHMI NAGAR,
Chrompet, Madras-600 044.

Handwritten notes: "No. 15, Panchayat Colony, Chrompet, Madras-600 044" and other illegible scribbles.